








KENSINGTON METROPARK

2240 West Buno Road, Milford, MI 48380
248-685-1561 or 1-800-477-3178

KENSINGTON METROPARK

MAP KEY

-  Rental Shelter
-  Toilets
-  Hike-Bike Trail
-  Nature/Hiking Trail
-  Equestrian Trail
-  Chief Pontiac Hiking Trail
-  Mountain Bike Trail

PICNIC AREAS/SHELTERS

- | | | |
|-------------------------------|-------------------------------|--|
| A East Boat Launch * | H North Hickory Ridge* | S North Martindale*
- No Alcohol |
| B North Windfall Hill* | J South Hickory Ridge* | T South Martindale* |
| C Spring Hill* | K Island Road | V Playfield North* |
| D Playfield East* | L Flagstaff | W Playfield West* |
| E Possom Hollow* | M Turtlehead | Y Playfield Center* |
| F Orchard* | P West Boat Launch* | |
| G Baywoods* | R South Windfall Hill | |
- *Rental Shelter

*DETAIL OF KENSINGTON METROPARK EAST OF MILFORD RD

